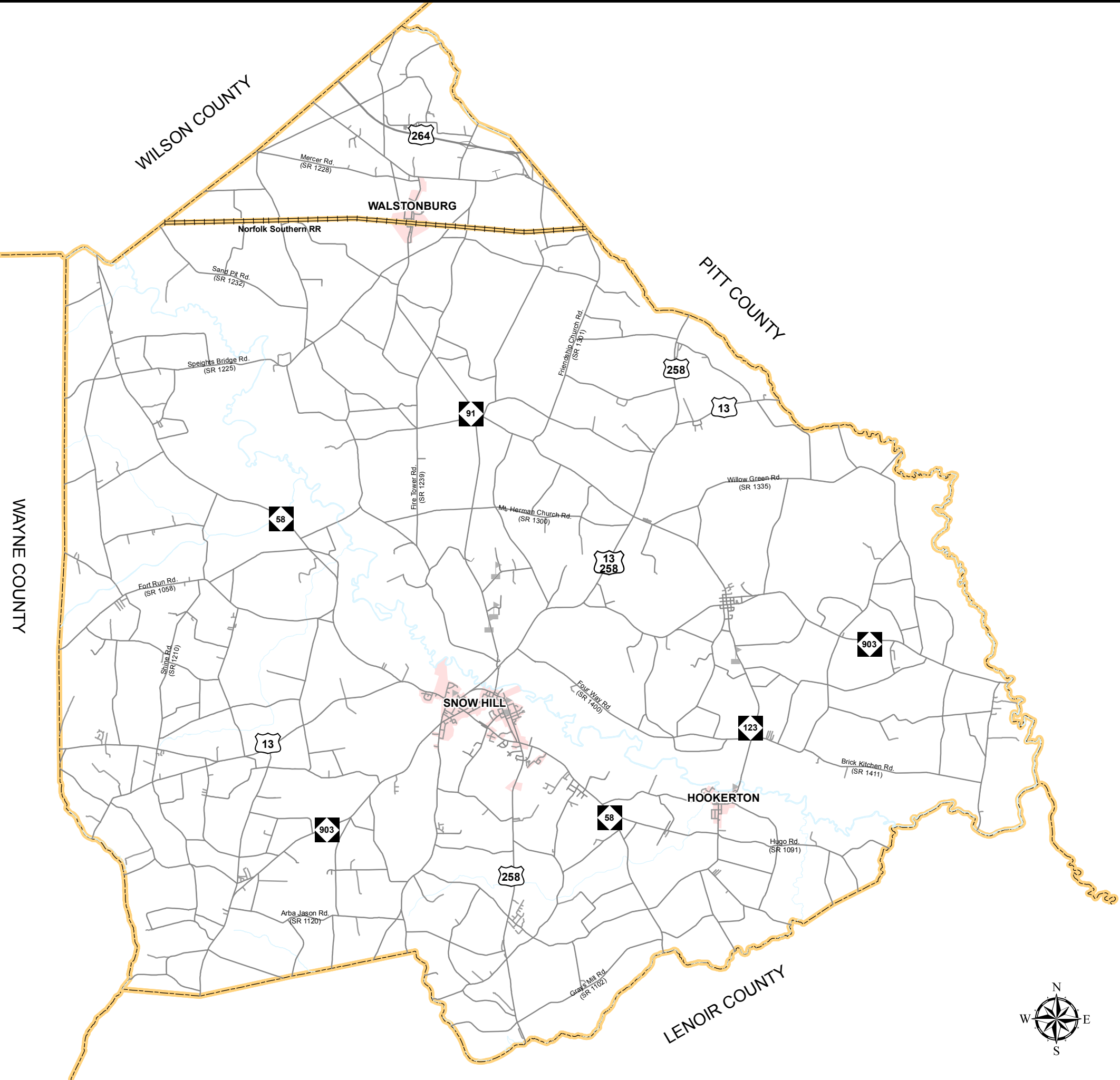


# Public Transportation and Rail Map



## Greene County Comprehensive Transportation Plan

Plan date: January 25, 2012



- Bus Routes**
- Existing
  - Needs Improvement
  - Recommended

- Fixed Guideway**
- Existing
  - Needs Improvement
  - Recommended

- Operational Strategies**
- Existing
  - Needs Improvement
  - Recommended

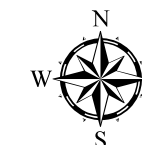

- Rail Corridor**
- Active
  - Inactive
  - Recommended

- High Speed Rail Corridor**
- Existing
  - Recommended

- Rail Stops**
- Existing
  - Recommended

- Intermodal Connector**
- Existing
  - Recommended

- Park and Ride Lot**
- Existing
  - Recommended



Sheet 3 of 5

Base map date: October, 2010

Refer to CTP document for more details